





# LEGEND

-  SAN ANDREAS FAULT ZONE
-  SAN JACINTO FAULT ZONE
-  CUCAMONGA FAULT ZONE
-  PINTO MOUNTAIN FAULT ZONE

**NOTE:**  
 THIS MAP PRESENTS A GRAPHIC PORTRAYAL OF THE CONDITIONS CITED IN THE LEGEND. IT IS NOT A PRECISE DELINEATION OF SPECIFIC FEATURES, READERS WISHING MORE EXACT INFORMATION SHOULD CONSULT VOLUME II OF THIS REPORT

**GENERAL SOURCES:** CALIFORNIA DIVISION OF MINES AND GEOLOGY

