

Figure 4.5-35a
1933 Land Use

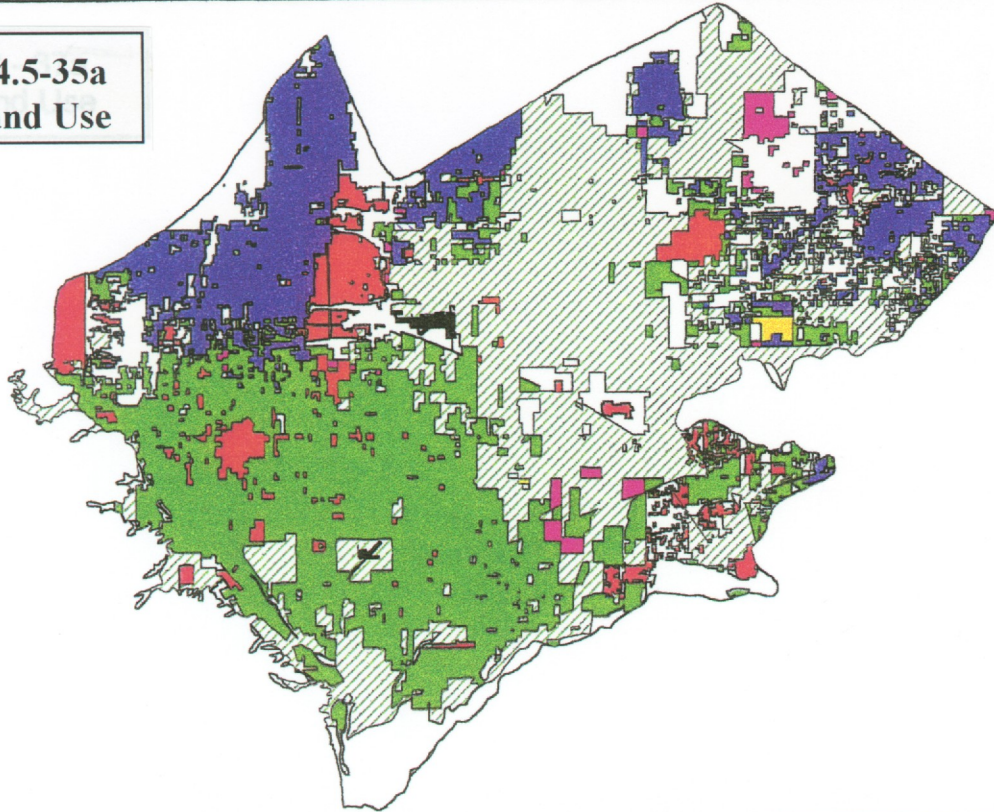
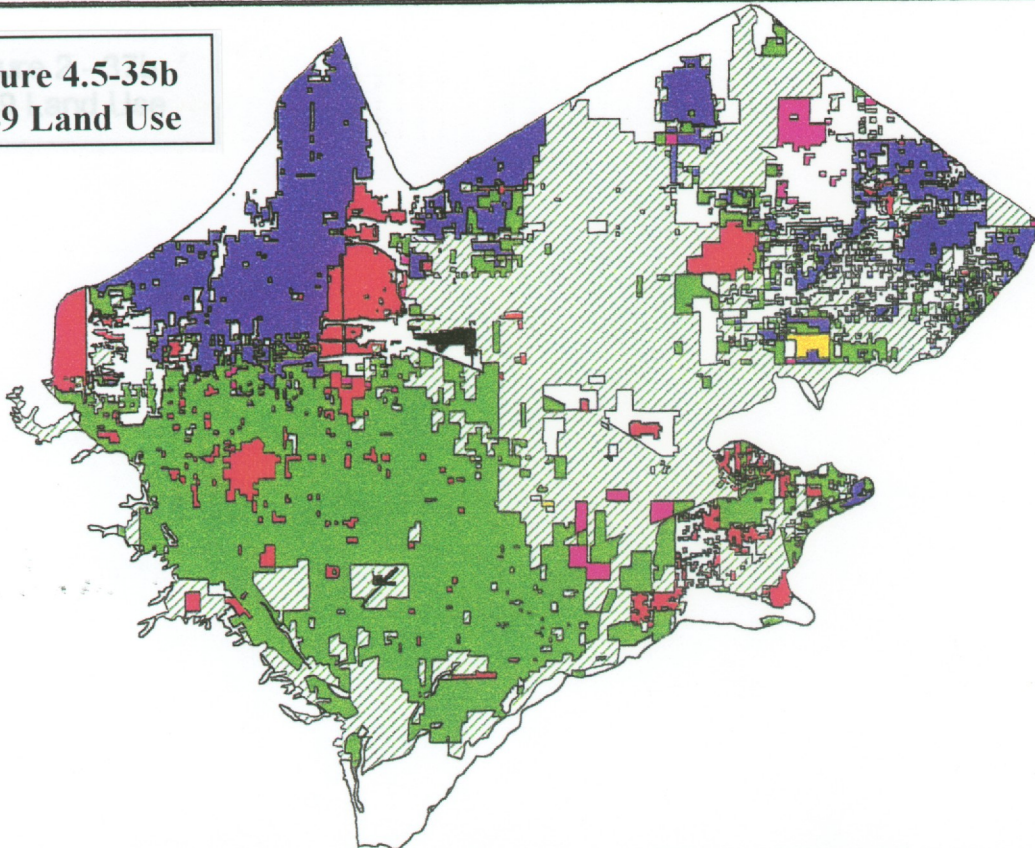











Figure 4.5-35b
1949 Land Use

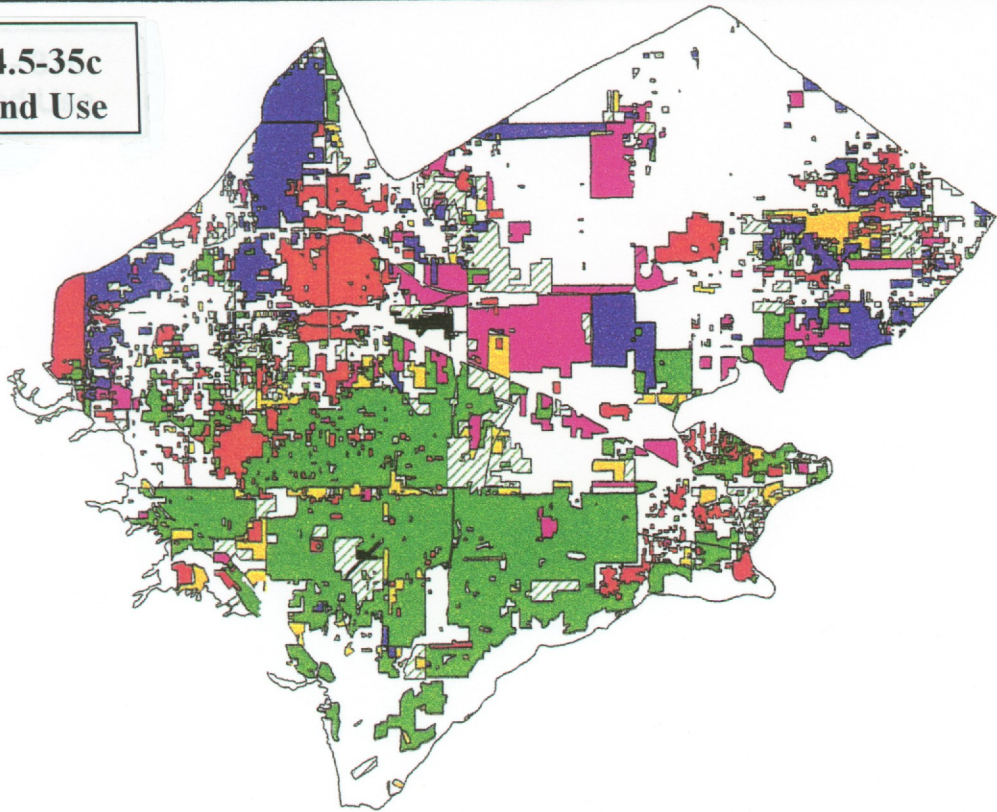


- | | |
|--|--|
|  Non-Irrigated Fieldcrops, Pasture |  Dairies and Feedlots |
|  Irrigated Fieldcrops, Pasture |  Urban, Residential, Commercial, Industrial, and Vacant |
|  Irrigated and Non-Irrigated Citrus |  Native Vegetation |
|  Irrigated Vineyards |  Special Impervious |
|  Non-Irrigated Vineyards | |

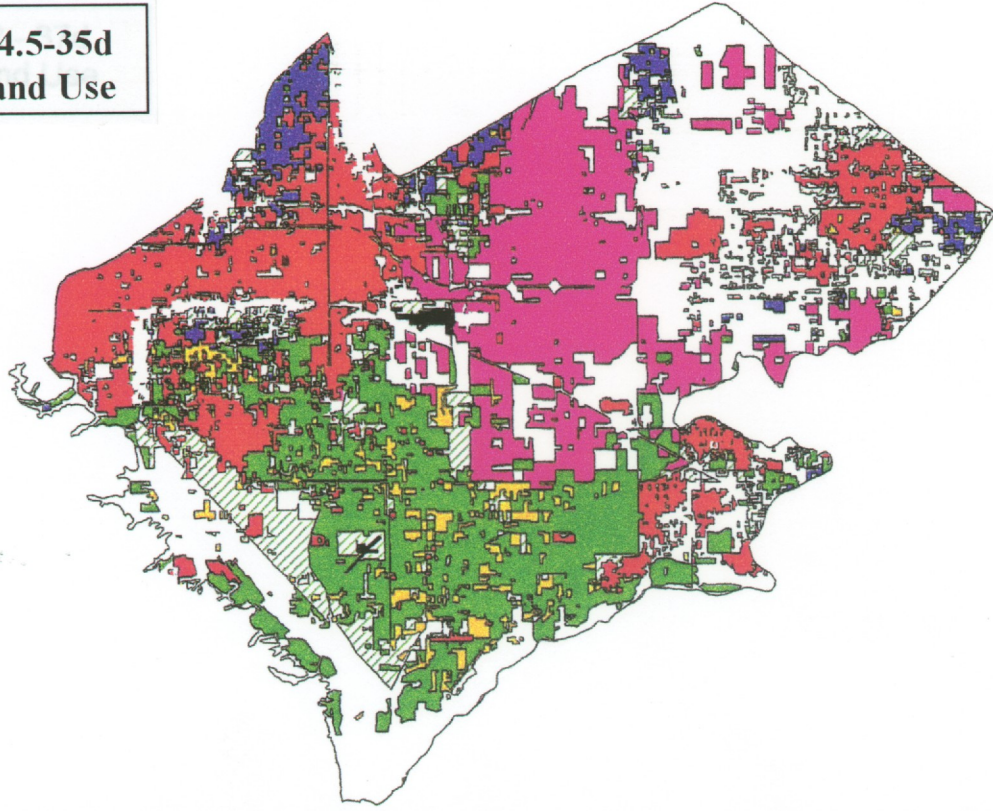
TOM DODSON & ASSOCIATES
Environmental Consultants










Source: OBMP Phase I Report, Figure 2-37a-b

**Figure 4.5-35c
1957 Land Use**



**Figure 4.5-35d
1963 Land Use**



- | | |
|--|--|
|  Non-Irrigated Fieldcrops, Pasture |  Dairies and Feedlots |
|  Irrigated Fieldcrops, Pasture |  Urban, Residential, Commercial, Industrial, and Vacant |
|  Irrigated and Non-Irrigated Citrus |  Native Vegetation |
|  Irrigated Vineyards |  Special Impervious |
|  Non-Irrigated Vineyards | |

TOM DODSON & ASSOCIATES
Environmental Consultants

Source: OBMP Phase I Report, Figure 2-37c-d

Figure 4.5-35e
1975 Land Use

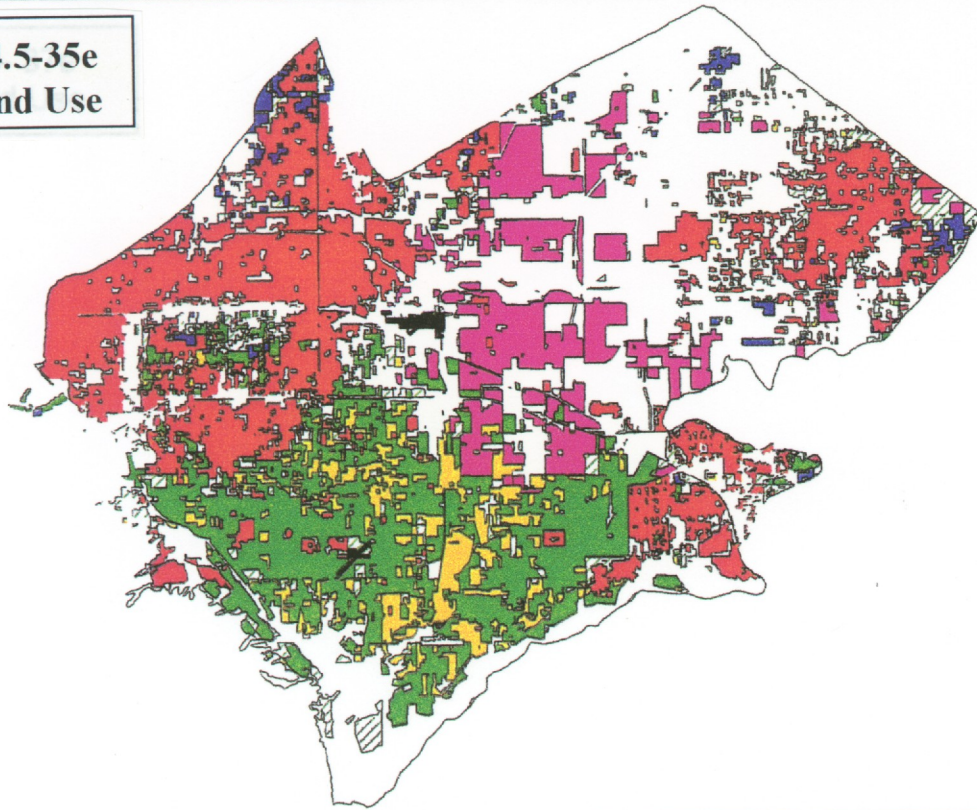
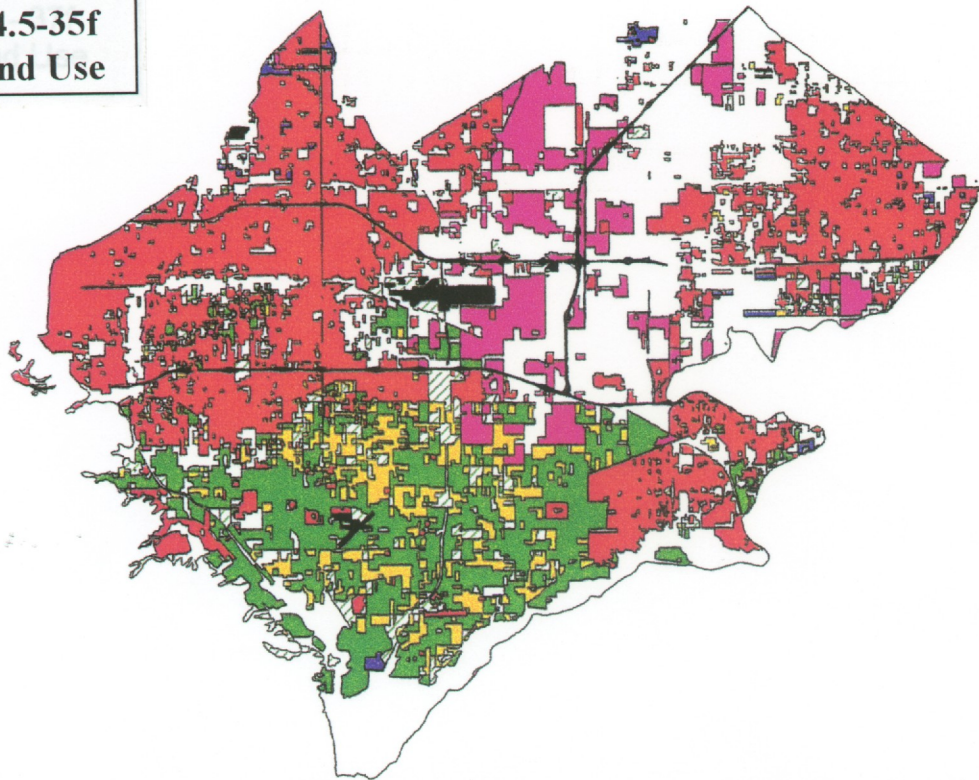











Figure 4.5-35f
1984 Land Use

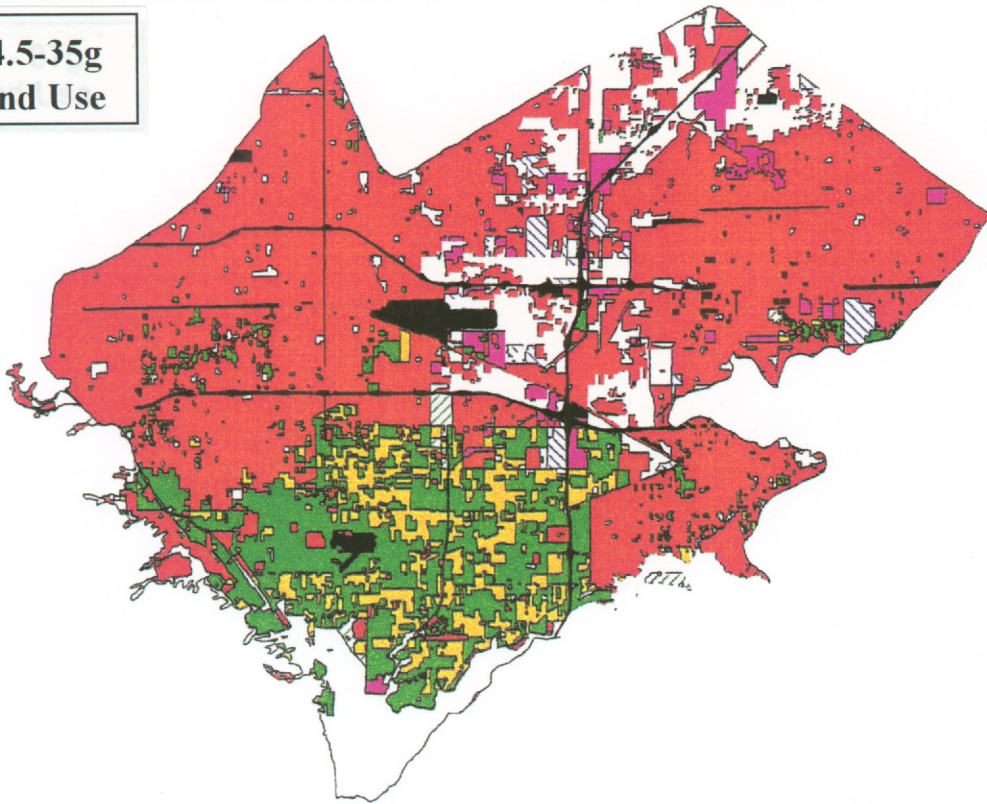


- | | |
|--|--|
|  Non-Irrigated Fieldcrops, Pasture |  Dairies and Feedlots |
|  Irrigated Fieldcrops, Pasture |  Urban, Residential, Commercial, Industrial, and Vacant |
|  Irrigated and Non-Irrigated Citrus |  Native Vegetation |
|  Irrigated Vineyards |  Special Impervious |
|  Non-Irrigated Vineyards | |

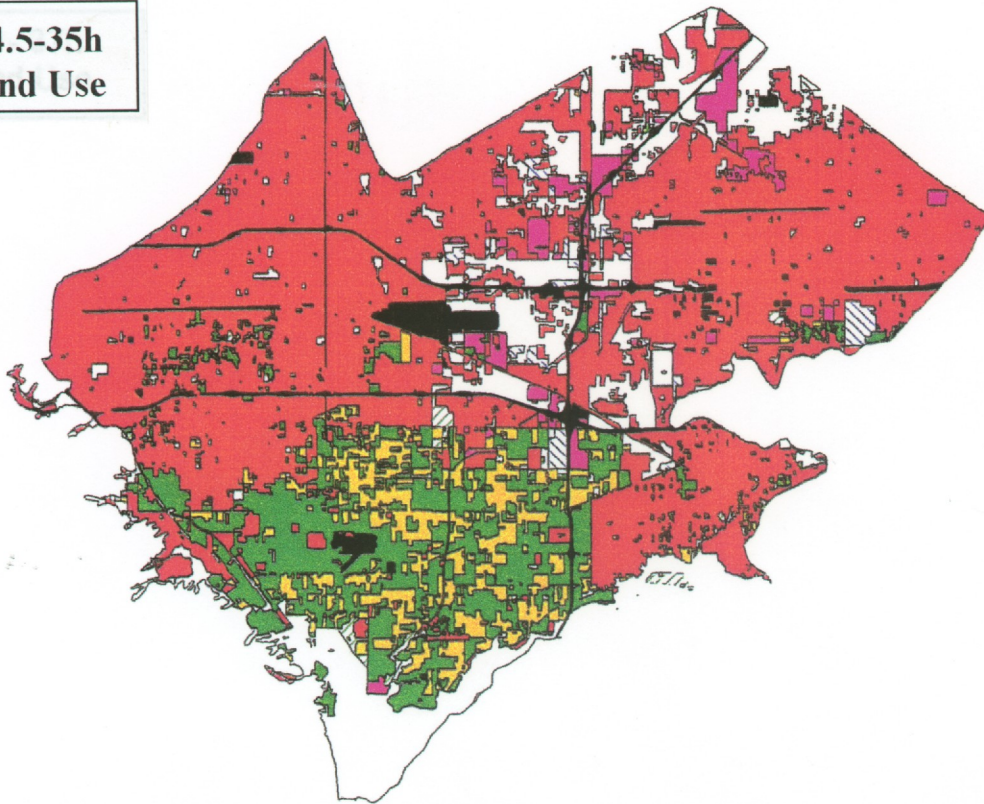
TOM DODSON & ASSOCIATES
Environmental Consultants










Source: OBMP Phase I Report, Figure 2-37e-f

**Figure 4.5-35g
1990 Land Use**



**Figure 4.5-35h
1993 Land Use**



- | | |
|--|--|
|  Non-Irrigated Fieldcrops, Pasture |  Dairies and Feedlots |
|  Irrigated Fieldcrops, Pasture |  Urban, Residential, Commercial, Industrial, and Vacant |
|  Irrigated and Non-Irrigated Citrus |  Native Vegetation |
|  Irrigated Vineyards |  Special Impervious |
|  Non-Irrigated Vineyards | |

TOM DODSON & ASSOCIATES
Environmental Consultants

Source: OBMP Phase I Report, Figure 2-37g-h