

Figure 4.5-35g
1990 Land Use

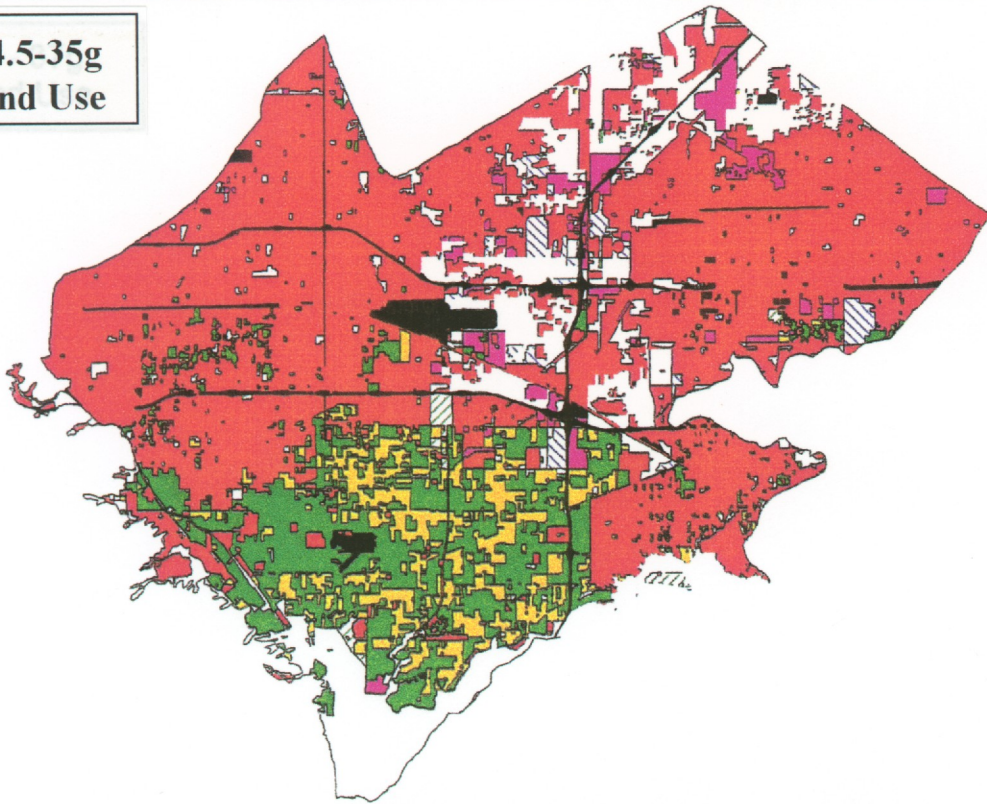
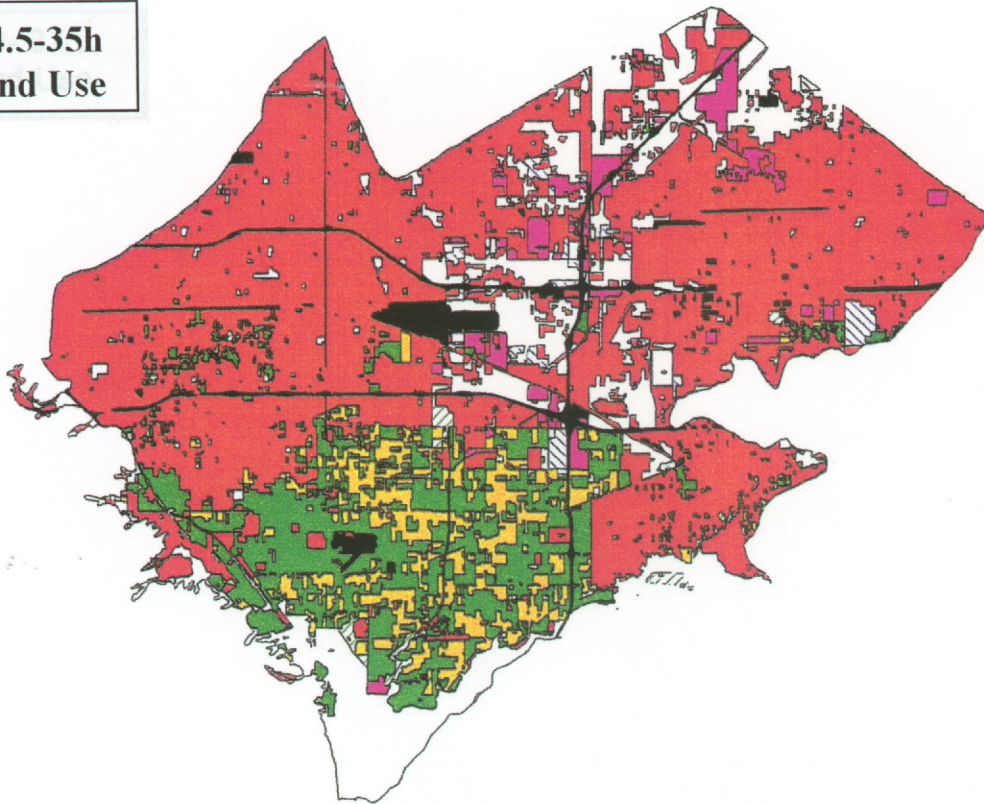











Figure 4.5-35h
1993 Land Use



- | | |
|------------------------------------------------------------------------------------------------------------------------|--------------------------------------------------------------------------------------------------------------------------------------------|
|  Non-Irrigated Fieldcrops, Pasture |  Dairies and Feedlots |
|  Irrigated Fieldcrops, Pasture |  Urban, Residential, Commercial, Industrial, and Vacant |
|  Irrigated and Non-Irrigated Citrus |  Native Vegetation |
|  Irrigated Vineyards |  Special Impervious |
|  Non-Irrigated Vineyards | |

TOM DODSON & ASSOCIATES
 Environmental Consultants

Source: OBMP Phase I Report, Figure 2-37g-h