











Legend

-  OBMP Groundwater Treatment System Well Field
-  OBMP Groundwater Treatment System Source Water Pipeline
-  Existing JCSD Finished Water Transmission Pipeline (To be used as OBMP Groundwater Treatment System Source Water Pipeline)
-  OBMP Groundwater Treatment System Finished Water Transmission Pipeline
-  Stream System
-  Chino Basin Legal Boundary
-  SARI Pipeline
-  Water Service Area Boundary
-  Flood Control / Conservation Basins
-  Prado Flood Control Basin




FIGURE 3.3-5

TOM DODSON & ASSOCIATES
Environmental Consultants

RO/IX ALTERNATIVE: PROPOSED FACILITIES LOCATIONS

Source: Black and Veatch, Water Supply Facilities Plan