







-  FLOOD PLAIN ZONING (1)
-  AREA SUBJECT TO INUNDATION BY 100 YEAR FLOOD (2)
-  CONCRETE CHANNEL INDICATING POTENTIAL FLOOD HAZARDS (3)
-  CHANNEL / OR STORM DRAIN INDICATING POTENTIAL FLOOD HAZARDS (4)
-  INTERMITTENT STREAM DRAINAGE AREA EXCLUSIVE OF FLOOD PLAIN MANAGEMENT AND/OR PROTECTIVE WORKS INDICATING POTENTIAL FLOOD HAZARDS (4)
-  FLOOD HAZARD STUDY AREA (5)

FLOOD HAZARDS FOR SAN BERNARDINO COUNTY

TOM DODSON & ASSOCIATES
Environmental Consultants

FIGURE 4.5-47

Source: San Bernardino County Hazards Maps