








Optimum Basin Management Program  
Chino Basin Watermaster

Legend

-  Stream System
-  Management Zone Boundary
-  Prado Dam Basin
-  Fault
  - Dashed Where Approximate
  - Dotted Where Concealed
  - Queried Where Uncertain
  - Large Dots Where Groundwater Barrier (Suspected Fault)
-  Bedrock
-  Chino Basin
-  Flood Control / Conservation Basins

Management Zone Index Map

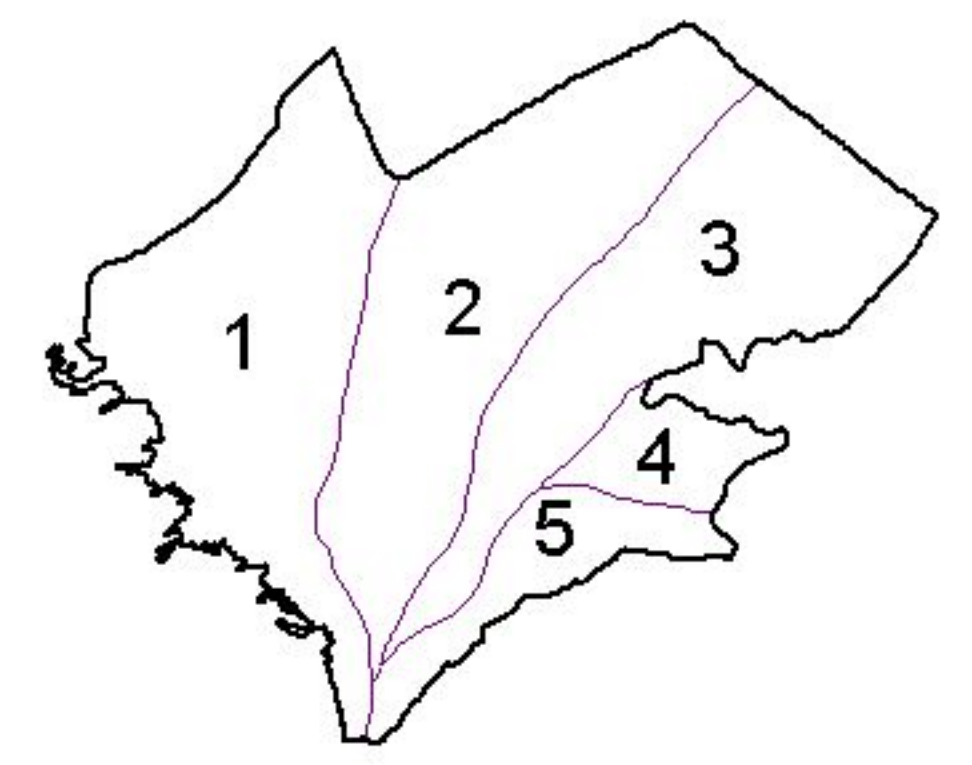


Figure 2-1  
Chino Basin Drainage System

**WE** WILDERMUTH  
ENVIRONMENTAL, INC.

Date: August 19, 1999

