

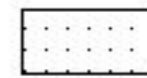







Optimum Basin Management Program
Chino Basin Watermaster

Legend

-  Depth to Groundwater -- Fall 1997 (feet)
-  Estimated Area of Regional Subsidence (Kleinfelder 1993)
-  Artesian Well Area (Mendenhall, 1908)
-  Rivers & Streams
-  Fault
 - Dashed Where Approximate
 - Dotted Where Concealed
 - Queried Where Uncertain
 - Large Dots Where Groundwater Barrier (Suspected Fault)
-  Bedrock
-  Hydrologic Chino Basin
-  Recharge Basins

Management Zone Index Map

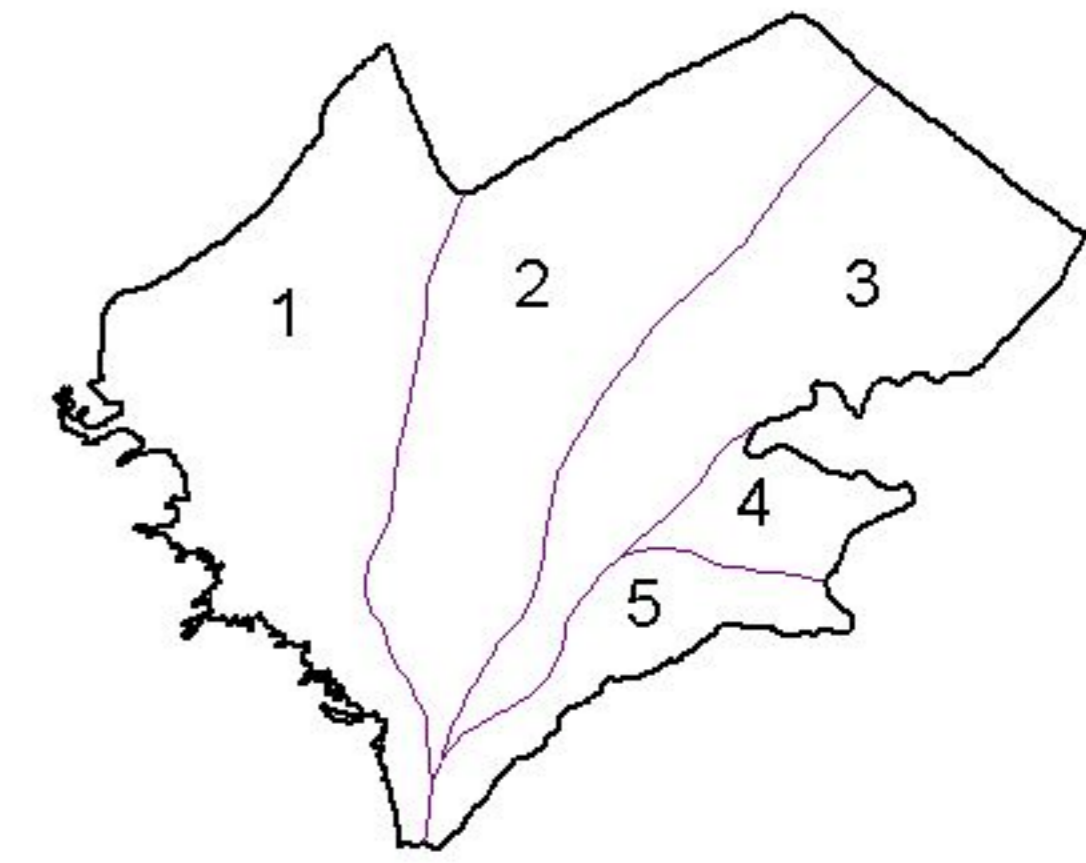


Figure 2-23

Depth to Water for 1997
and Artesian Area in 1902

WE WILDERMUTH
ENVIRONMENTAL, INC.

Date: August 19, 1999

