



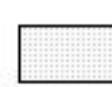


Optimum Basin Management Program
Chino Basin Watermaster

Legend

-  Point Source Locations
-  Approximate Extent of Groundwater Plume
-  Superfund Sites
-  Management Zone Boundary
-  Hydrologic Chino Basin

Management Zone Index Map

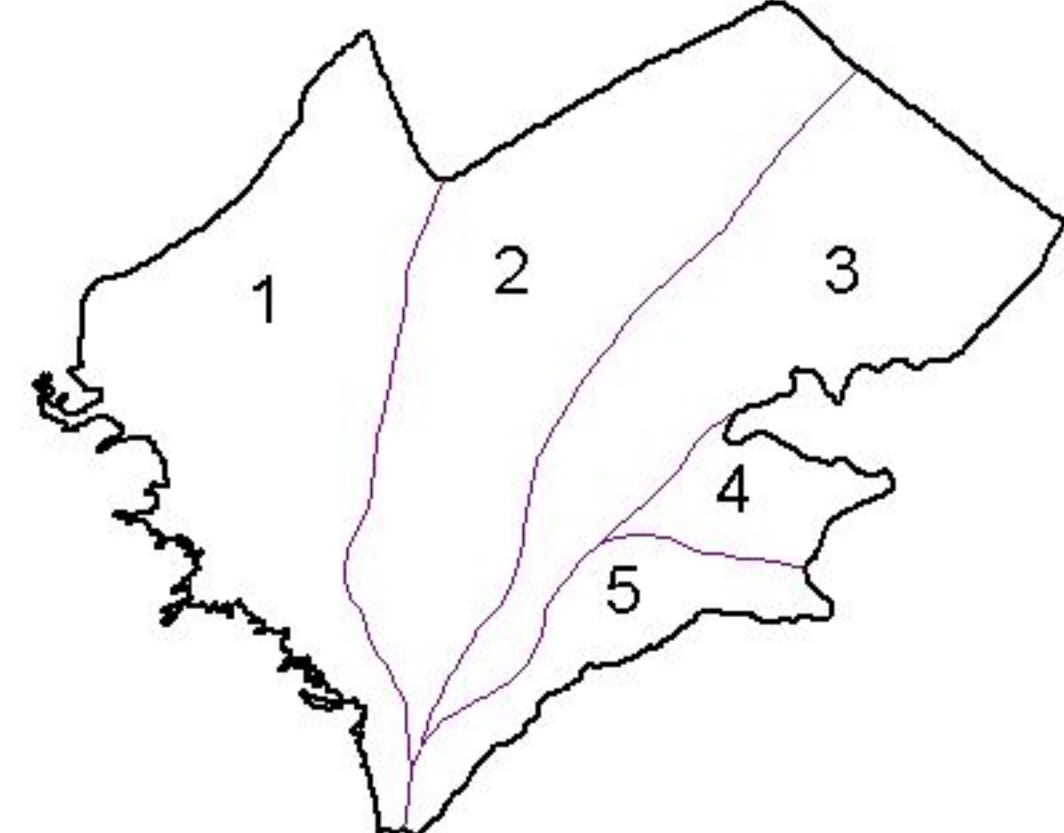
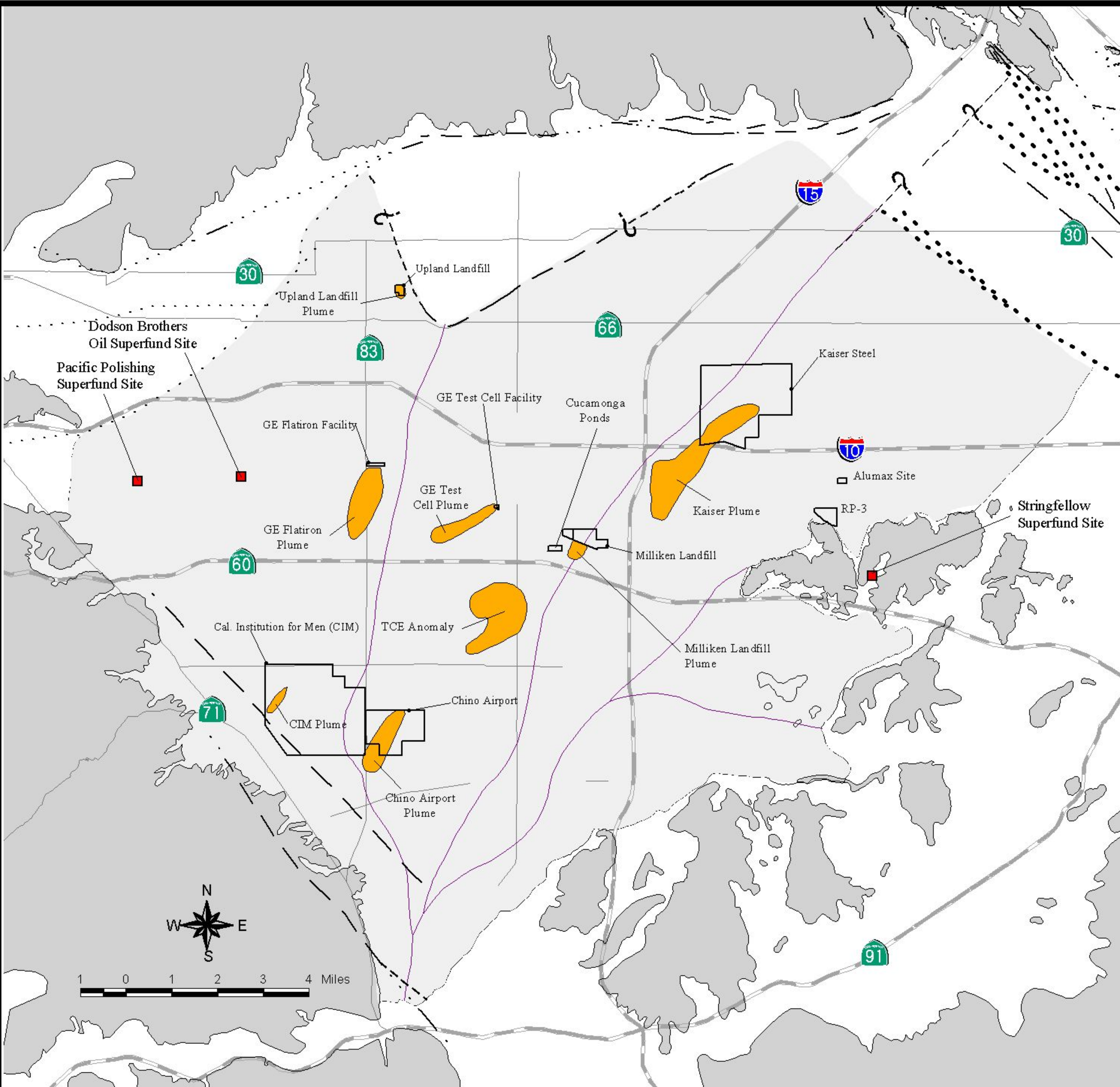


Figure 2-58

Locations of Known Point Sources in the Chino Basin

WE WILDERMUTH ENVIRONMENTAL, INC.

Date: August 19, 1999



1 0 1 2 3 4 Miles