




Optimum Basin Management Program
Chino Basin Watermaster

Legend

-  Management Boundaries
-  Fault
 - Dashed Where Approximate
 - Dotted Where Concealed
 - Queried Where Uncertain
 - Large Dots Where Groundwater Barrier (Suspected Fault)
-  Bedrock

Management Zone Index Map

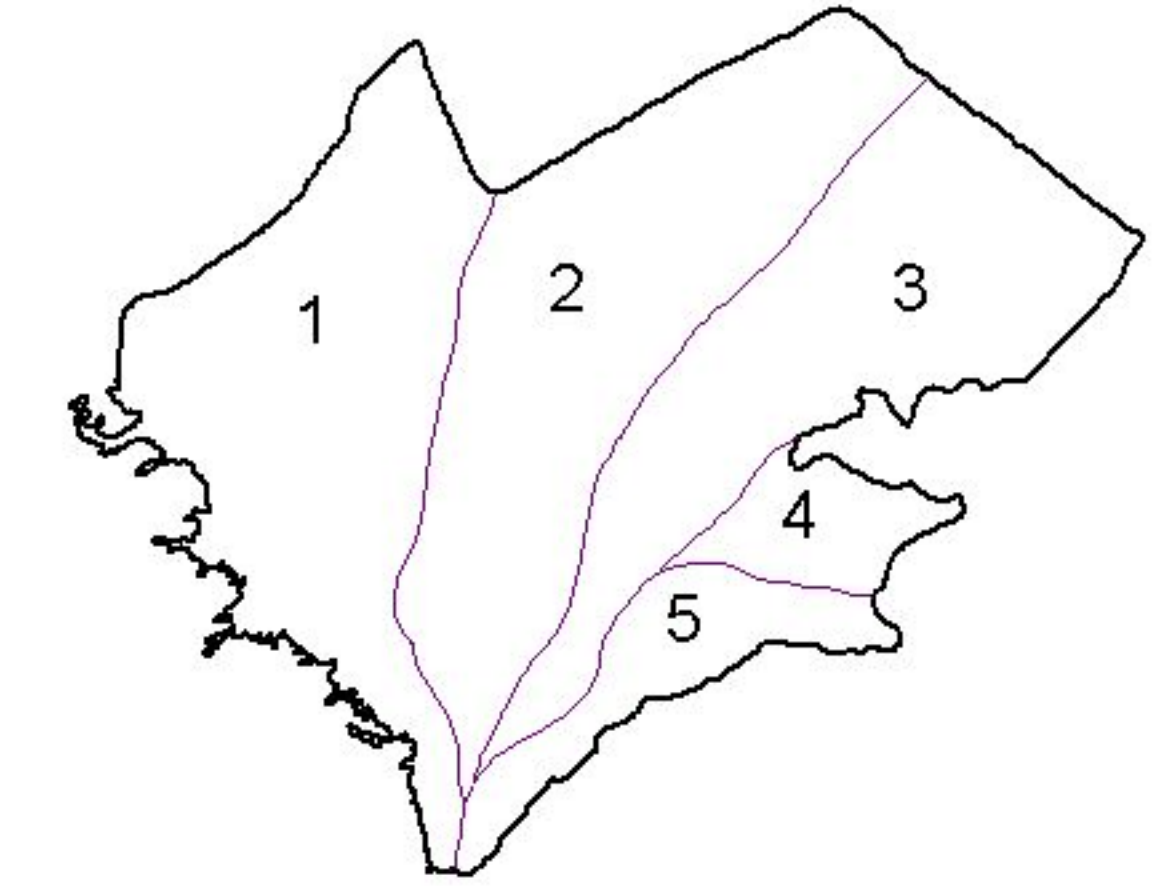


Figure 2-6
Chino Subbasins
Defined in the 1995 (and prior)
Water Quality Control Plans

WE WILDERMUTH
ENVIRONMENTAL, INC.

Date: August 19, 1999