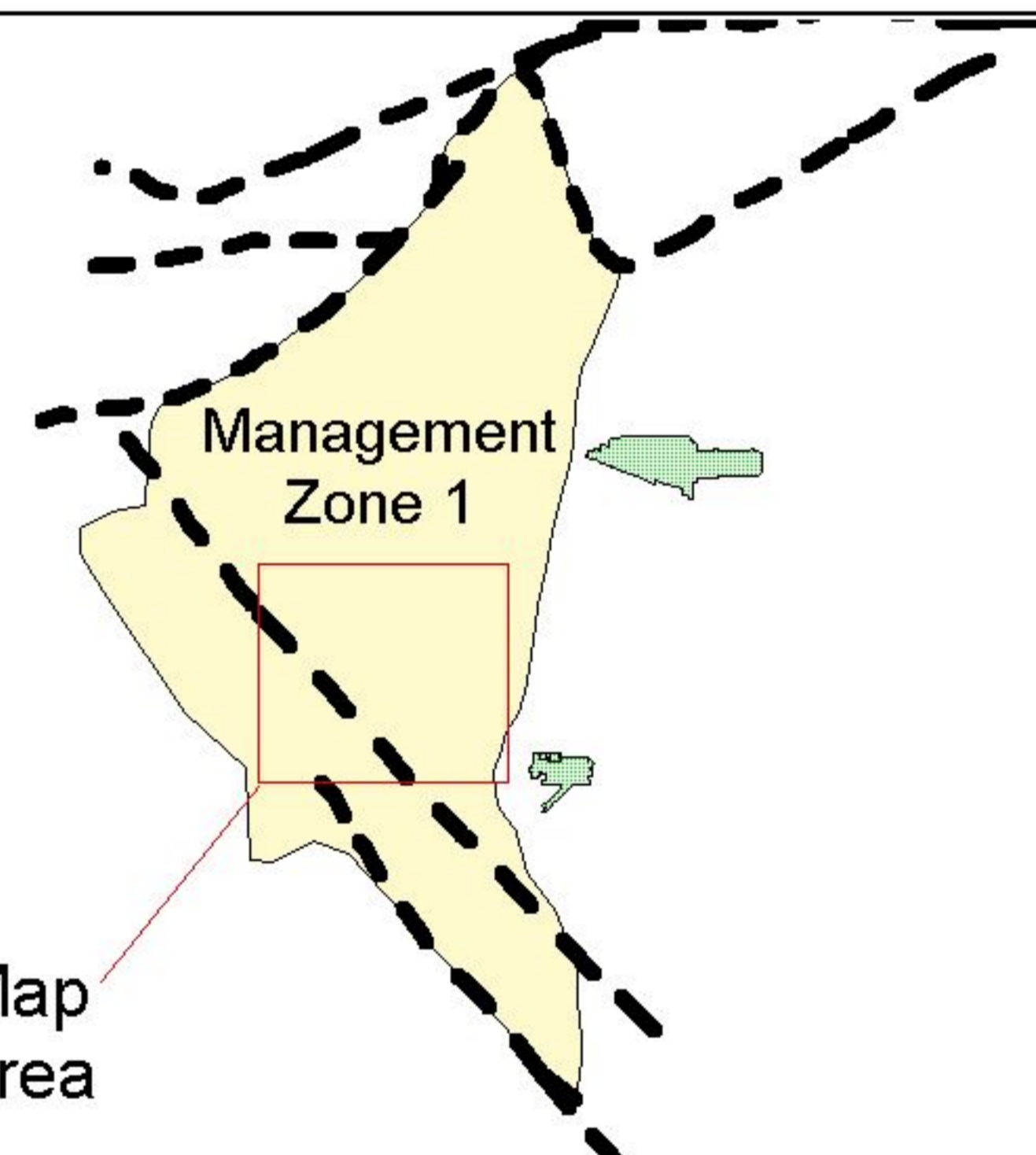
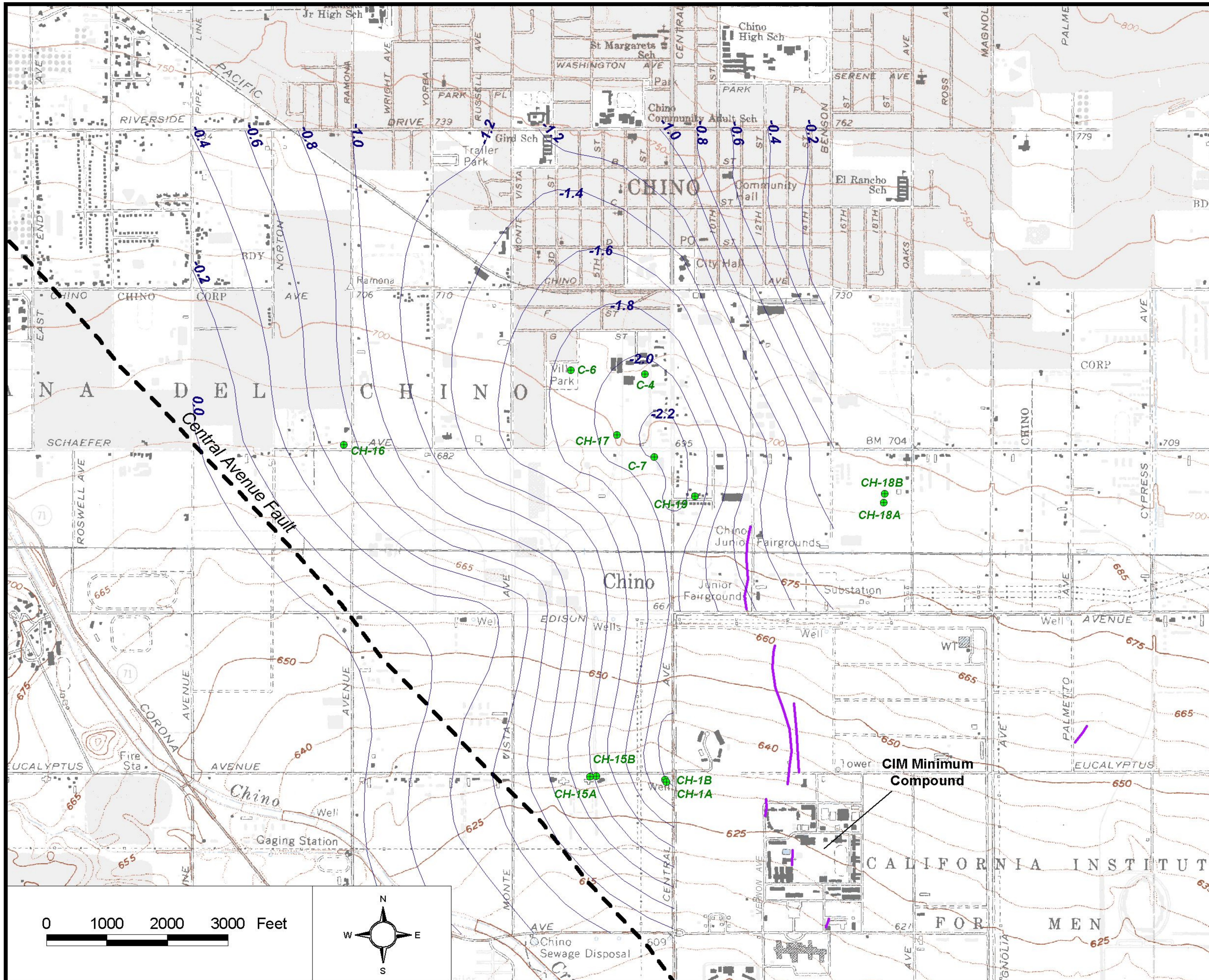


Optimum Basin Management Program
Chino Basin Watermaster

Legend

- C-7 Municipal Well
CH = City of Chino Hills
C = City of Chino
- -1.4 Subsidence Contour showing Settlement Depth in Feet (1987-99)
- Location of Ground Fissures (1994)
- - - Approximate Location of Known Fault



0 1000 2000 3000 Feet

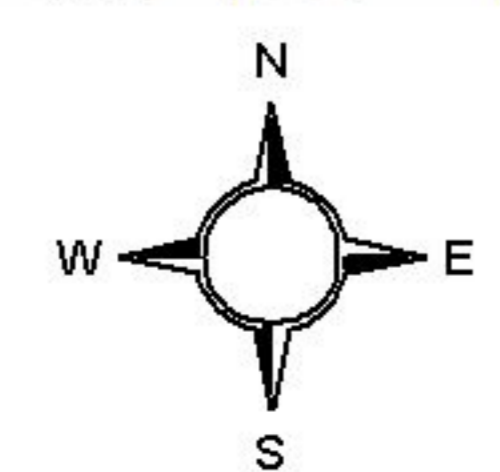


Figure 4-2

Subsidence Contours and Ground Fissures
in the Chino Area

WE WILDERMUTH
ENVIRONMENTAL, INC.

Date: August 19, 1999