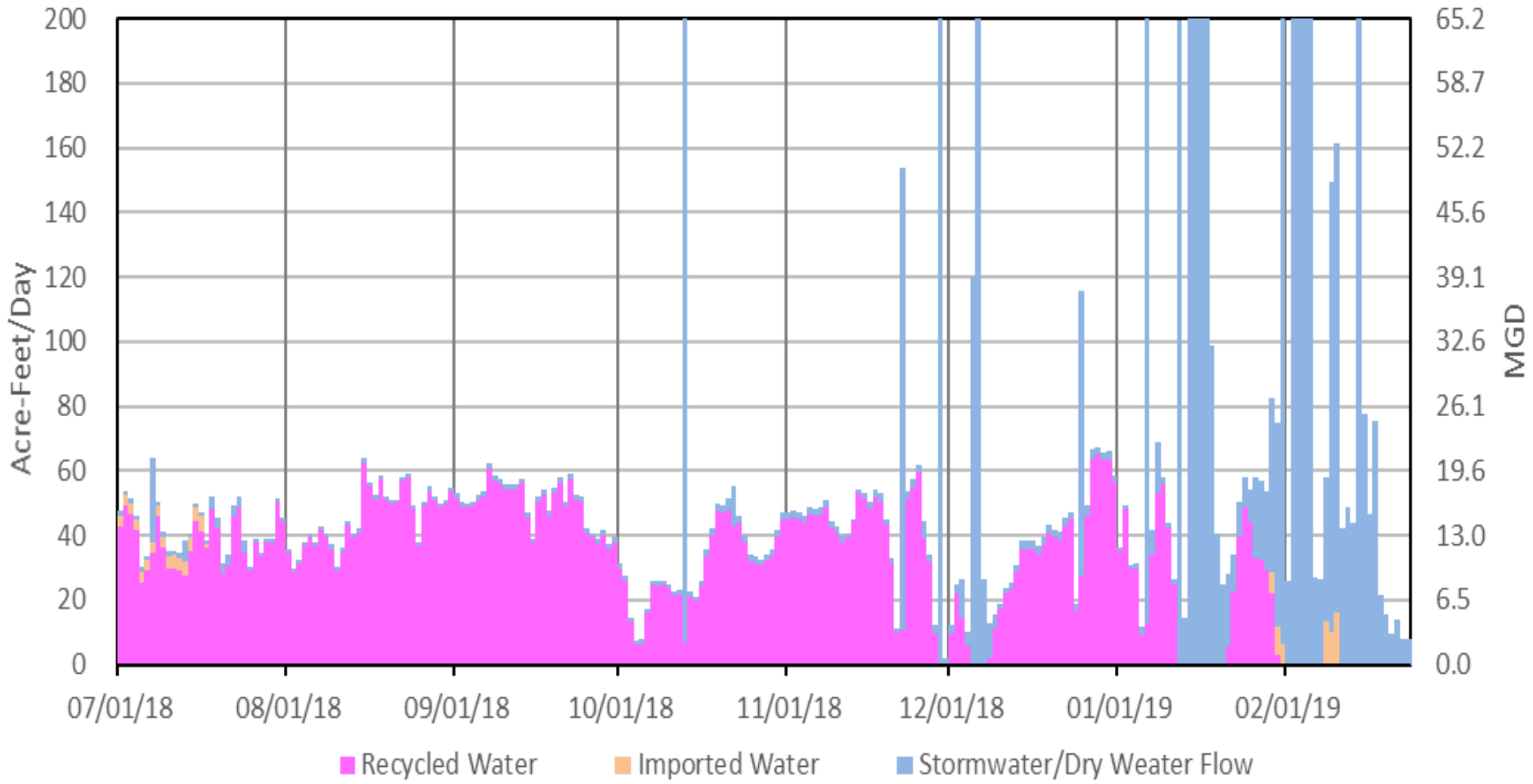


UPDATE GWR O&M UPDATE

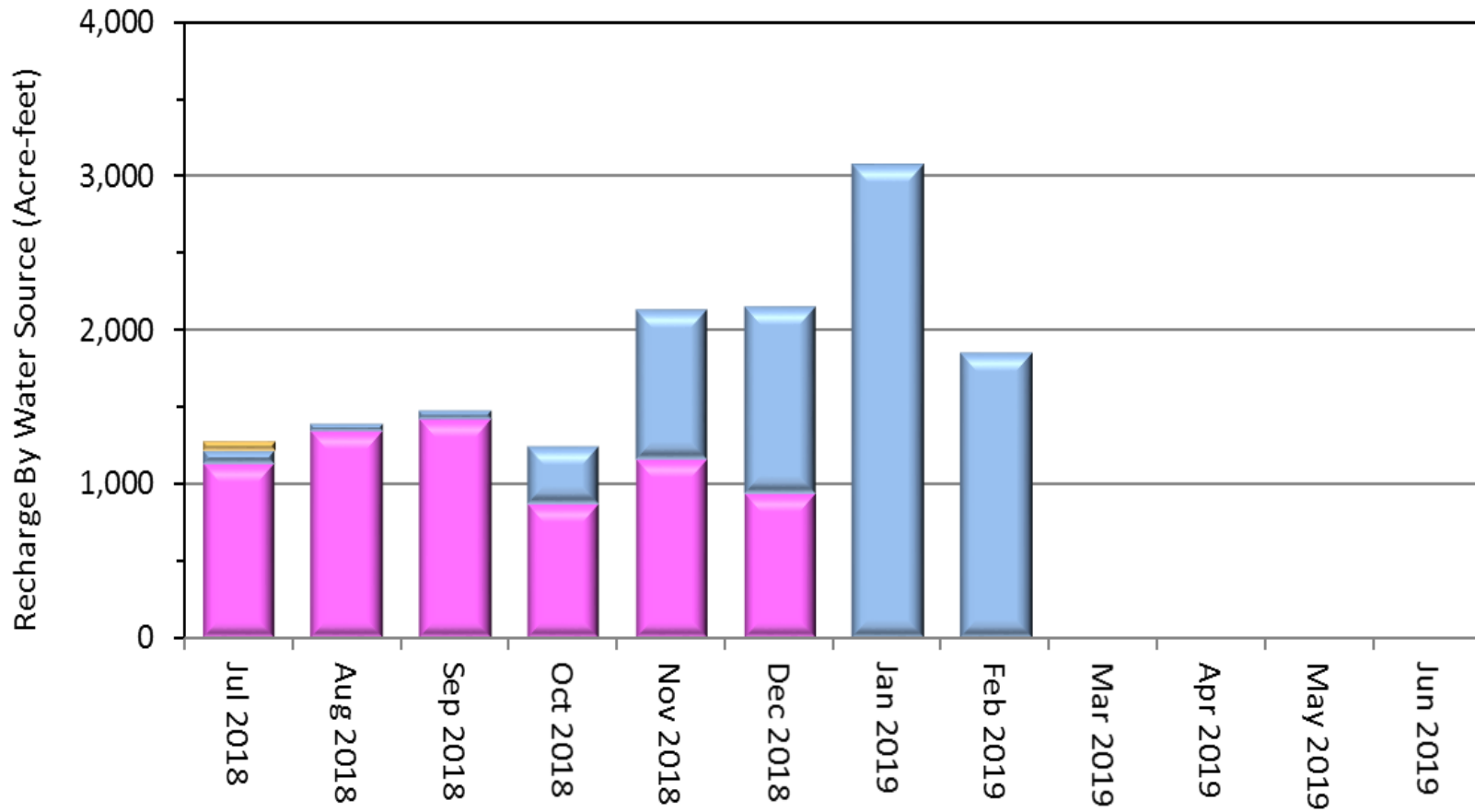
GRCC
FEBRUARY 26, 2019

Garrett Bell
IEUA

GWR Daily Deliveries By Water Type



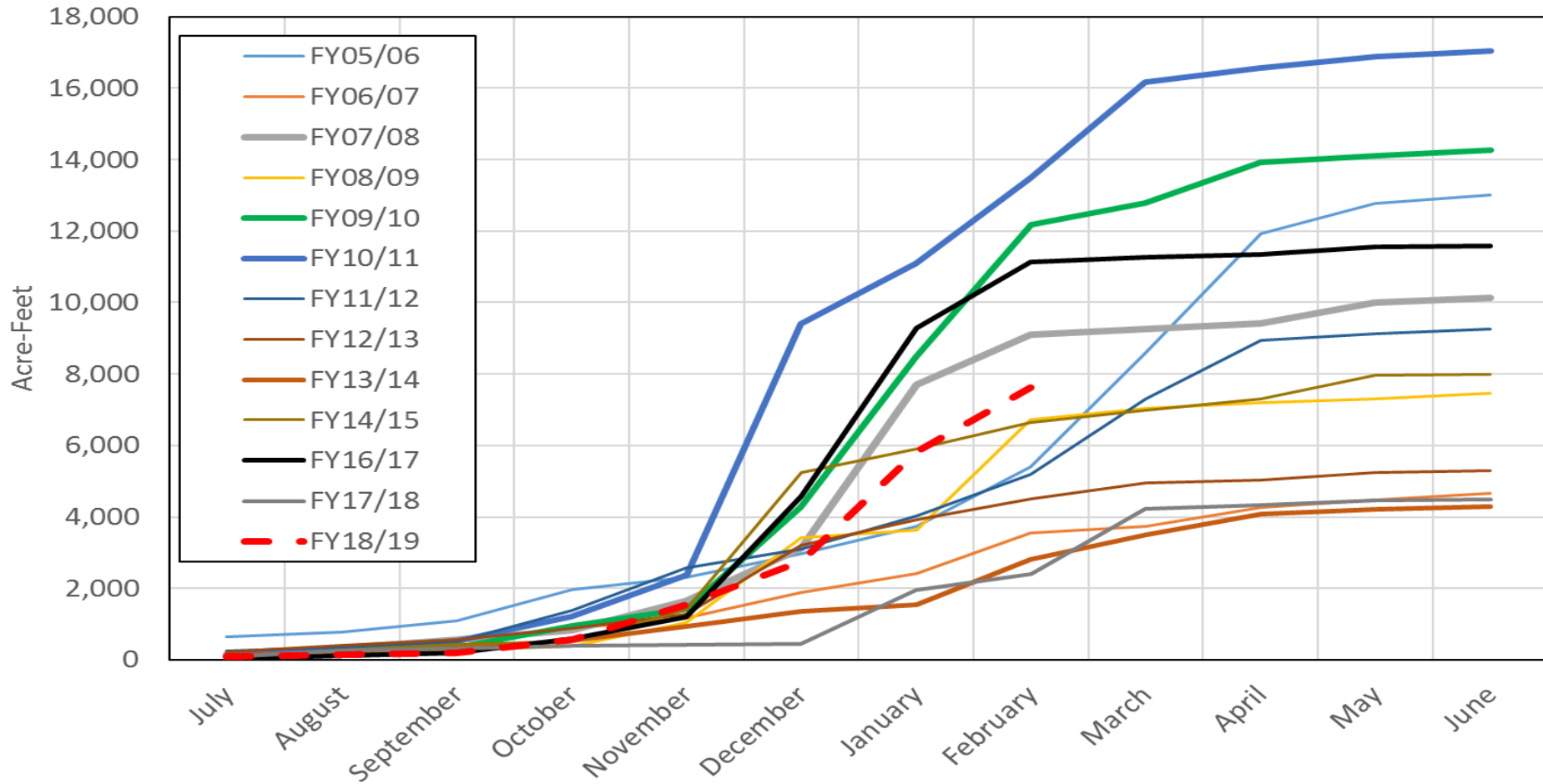
FY2018/19 GWR WATER DELIVERIES



	Jul 2018	Aug 2018	Sep 2018	Oct 2018	Nov 2018	Dec 2018	Jan 2019	Feb 2019	Mar 2019	Apr 2019	May 2019	Jun 2019
MWD Imported Water	57.9	0.0	0.0	0.0	0.0	0.0	0.0	0.0				
Stormwater and LR (excludes Non-Repl.)	89.7	45.8	54.4	380.6	973.9	1218.8	3068.8	1850.0				
Recycled Water	1126.1	1338.0	1414.7	860.2	1150.7	931.0	0.0	0.0				

MONTHLY GWR

Stormwater Monthly Accumulation



TRENDS IN MONTHLY STORM CAPTURE

Feb 11, 2019 at 8:21:42 AM



SAWCO TRANSFERS TO CHINO BASIN
COLLEGE HEIGHTS BASIN

Feb 5, 2019 10:45:10 AM



MONTCLAIR 4 - NEAR OVERFLOW CHANNEL

Jan 17, 2019 12:48:14 PM



BROOKS - HIGH LEVEL, 38.84 FT (@1/17/19 16:01)



Jan 17, 2019 11:32:45

8TH STREET BASIN - FULL AND SPILLING



Jan 17, 2019 at 12:06:56 PM



Jan 17, 2019 at 12:07:02 PM

7TH STREET BASIN - FULL AND SPILLING

Feb 14, 2019 10:12:27 AM



TURNER 8 BASIN FULL AND SPILLING



TURNER 4 - BASIN FULL

Feb 4, 2019 4:35:29 PM



LOWER DAY BASIN – NEARING CAPACITY

Feb 4, 2019 4:51:55 PM



ETIWANDA DEBRIS BASIN - SPILLING

Feb 5, 2019 10:37:22 AM



SAN SEVAINE BASIN 5 - FULL AND SPILLING

Feb 14, 2019 1:24:16 PM



Basin filled to 19 ft



Jan 10, 2019 at 14:28:41

VICTORIA BASIN - HIGH WATER LEVEL DRAIN

Jan 15, 2019 11:13:17 AM



DECLEZ BASIN - FULL AND SPILLING

STORM MAINTENANCE ISSUES



Feb 5, 2019 2:03:05 PM

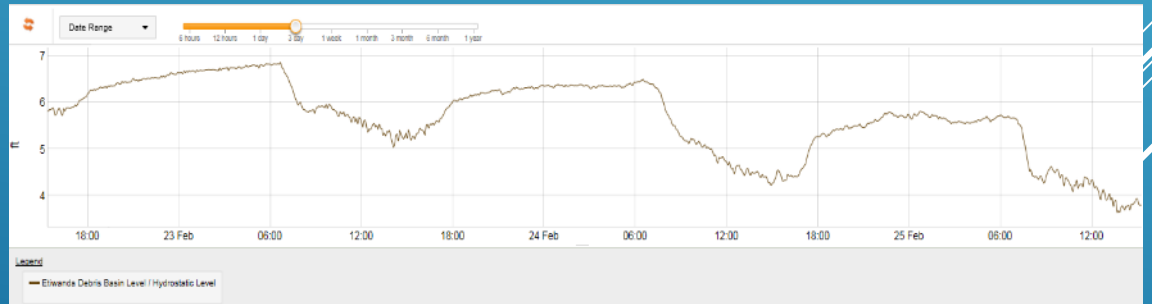
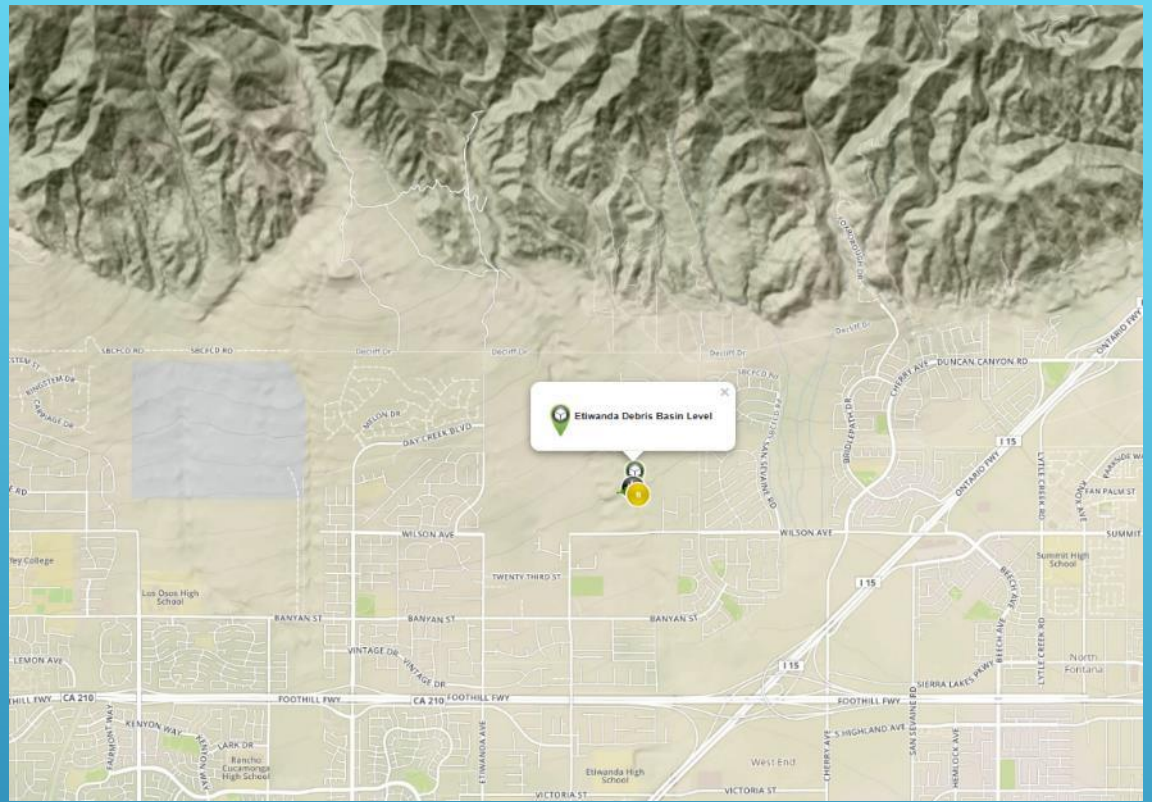


Staff Gauge

ETIWANDA DEBRIS BASIN - BERM AND STORAGE PROTECTION



Feb 13, 2019 at 12:56:18



ETIWANDA DEBRIS BASIN AYYEKA LEVEL SENSOR AND TRANSMITTER



Tall Standing weeds in San Sevaine Basin 2

SAN SEVAINE BASIN 2 WEED REMOVAL (SPRING 2019)



Jan. 18, 2019

ETIWANDA CREEK INLET TO VICTORIA BASIN -
2012 TEST GRATE, SCREEN DAMAGED

Jan 10, 2019 4:10:39 PM



Jan 10, 2019 4:38:46 PM



AFTER STORM RESPONSE TURNER 1 INLET CLEANING

Jan 17, 2019 9:45:05 AM



direct burial cables
For level sensors

North side of basin

LOWER DAY – SLOPE DAMAGE ON PERIMETER ROAD



Cables secured in place in water resistant shield, packed with sand to prevent heat of cement curing from damaging cables.

Cables secured in place against hardened road with cement.

LOWER DAY – SECURING DIRECT BURIAL CABLE

Feb 13, 2019 11:41:11 AM



seepage



Feb 13, 2019 11:46:51 AM

Jurupa Conservation berm leaking.
IEUA Engineering to develop repair plan.

JURUPA BASIN - CONSERVATION BERM WASHOUT AND SEEPAGE

BASIN INFILTRATION RESTORATION NEEDS



1/23/2019 15:06



HICKORY BASIN

INFILTRATION RESTORATION NEEDED.
RFP ON STREET: 2/28 (COMBINED W/ BANANA BASIN)

Jan 16, 2019 10:38:22 AM



BANANA BASIN

INFILTRATION RESTORATION NEEDED.

RFP ON STREET: 2/28 (COMBINED W/ BANANA BASIN)

Feb 4, 2019 11:47:02 AM



RP3 BASIN

Infiltration Restoration Needed
LAST CLEANED: July 2016

Feb 4, 2019 1:01:36 PM



Turner 1 basin with water over road.

TURNER BASIN 1
(INFILTRATION RESTORATION SUMMER 2019)



02/09/2018 08:59

Ely Basin 2

Jul 25, 2018 at 9:34:51 AM



02/09/2018 08:56

Ely Forebay and Basin 1

Jul 25, 2018 at 9:34:54 AM



ELY BASIN FORE BAY AND ELY BASINS 1, 2. (INFILTRATION RESTORATION SUMMER 2019)

Feb 5, 2019 1:02:42 PM



VICTORIA BASIN INFILTRATION
RESTORATION (SPRING 2019)